


Alice Lake

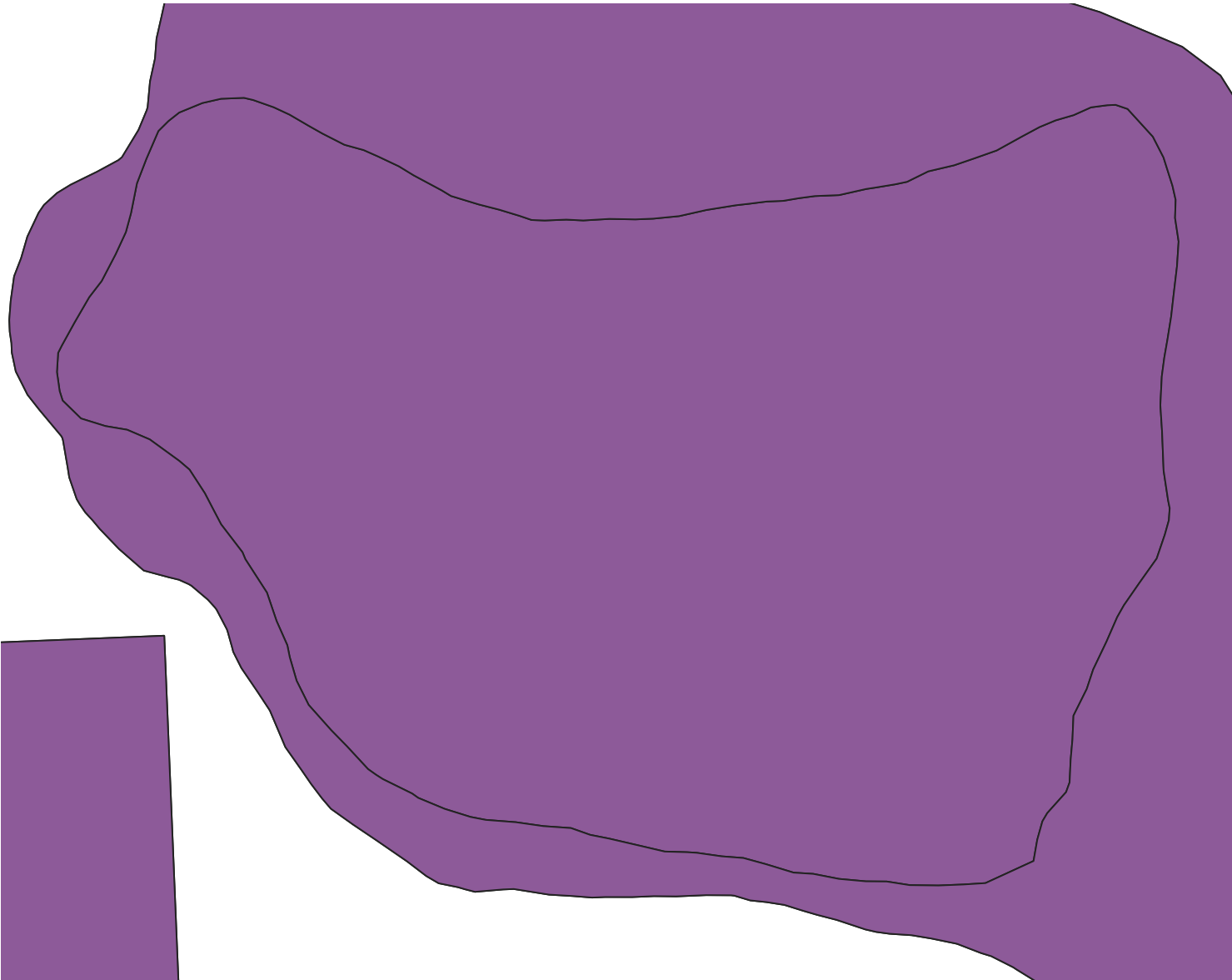
pa_name	beclabel	area
Alice Lake	CWH dm	3987831.3640155



Plot Title

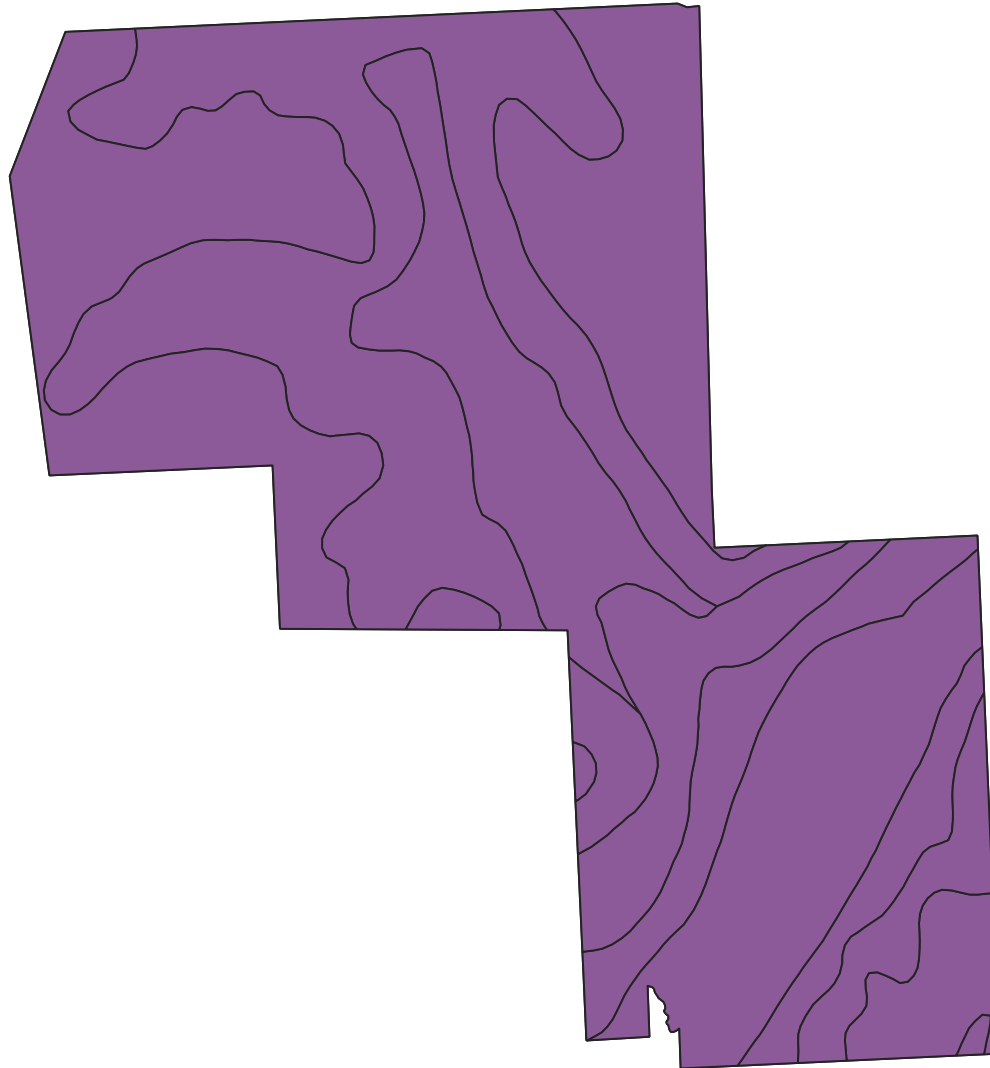
Baynes Island - (ER)

pa_name	beclabel	area
Baynes Island - (ER)	CWH dm	446329.56334764
Brackendale Eagles	CWH dm	1116295.6184896



Plot Title

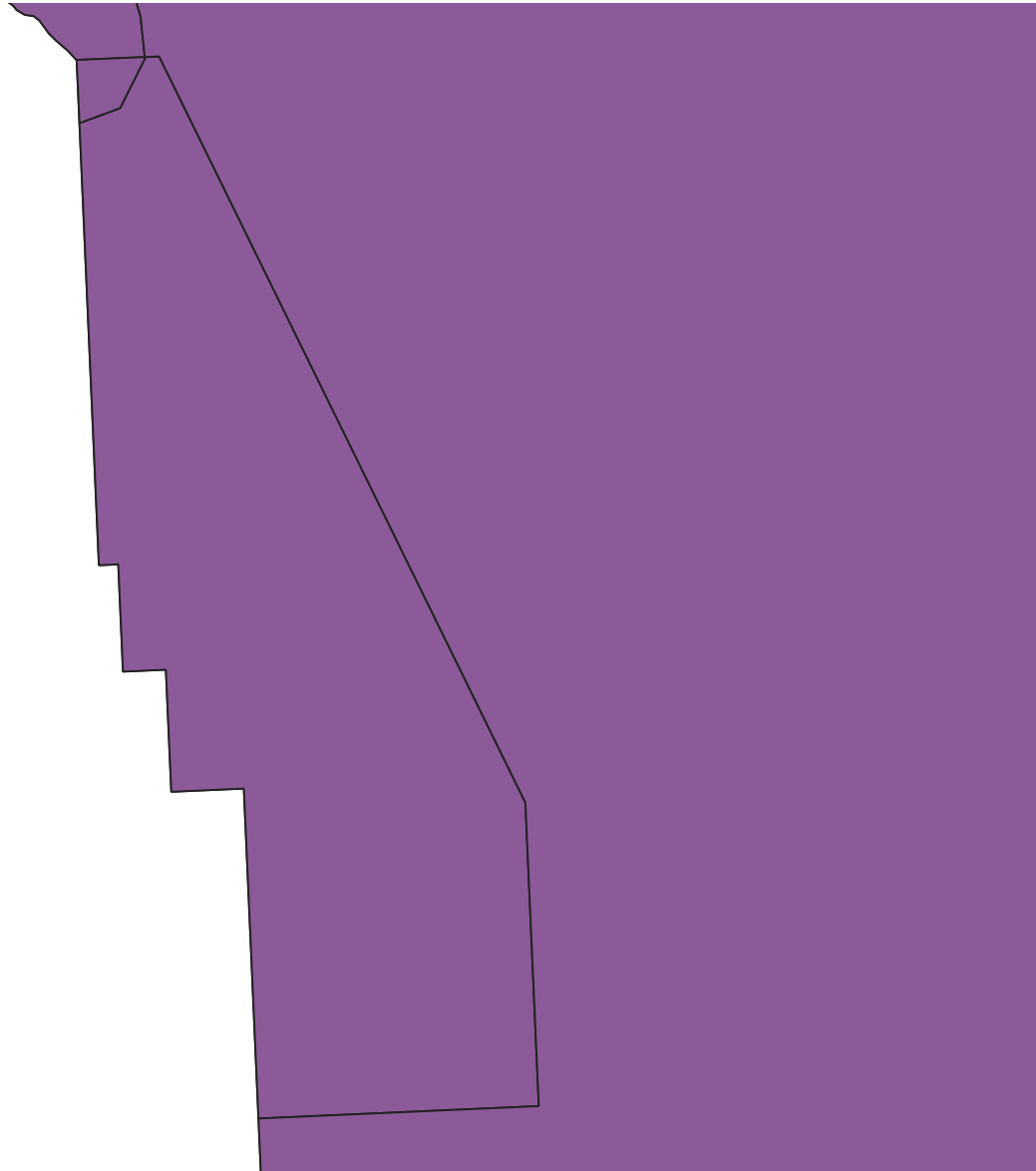
Birkenhead Lake



pa_name	beclabel	area
Birkenhead Lake	AT unp	11240036.307635
Birkenhead Lake	ESSFmw	26356120.35772
Birkenhead Lake	AT unp	16518809.774876
Birkenhead Lake	CWH ms 1	9685305.4762428
Birkenhead Lake	CWH ms 1	2872403.2068856
Birkenhead Lake	IDF ww	4904464.9917907
Birkenhead Lake	CWH ds 1	5840273.6919771
Birkenhead Lake	CWH ds 1	12155116.566573
Birkenhead Lake	AT unp	489751.76188791
Birkenhead Lake	AT unp	2860706.8331459
Birkenhead Lake	ESSFmw	1691512.2300418
Birkenhead Lake	ESSFmw	2841218.2812862

Plot Title

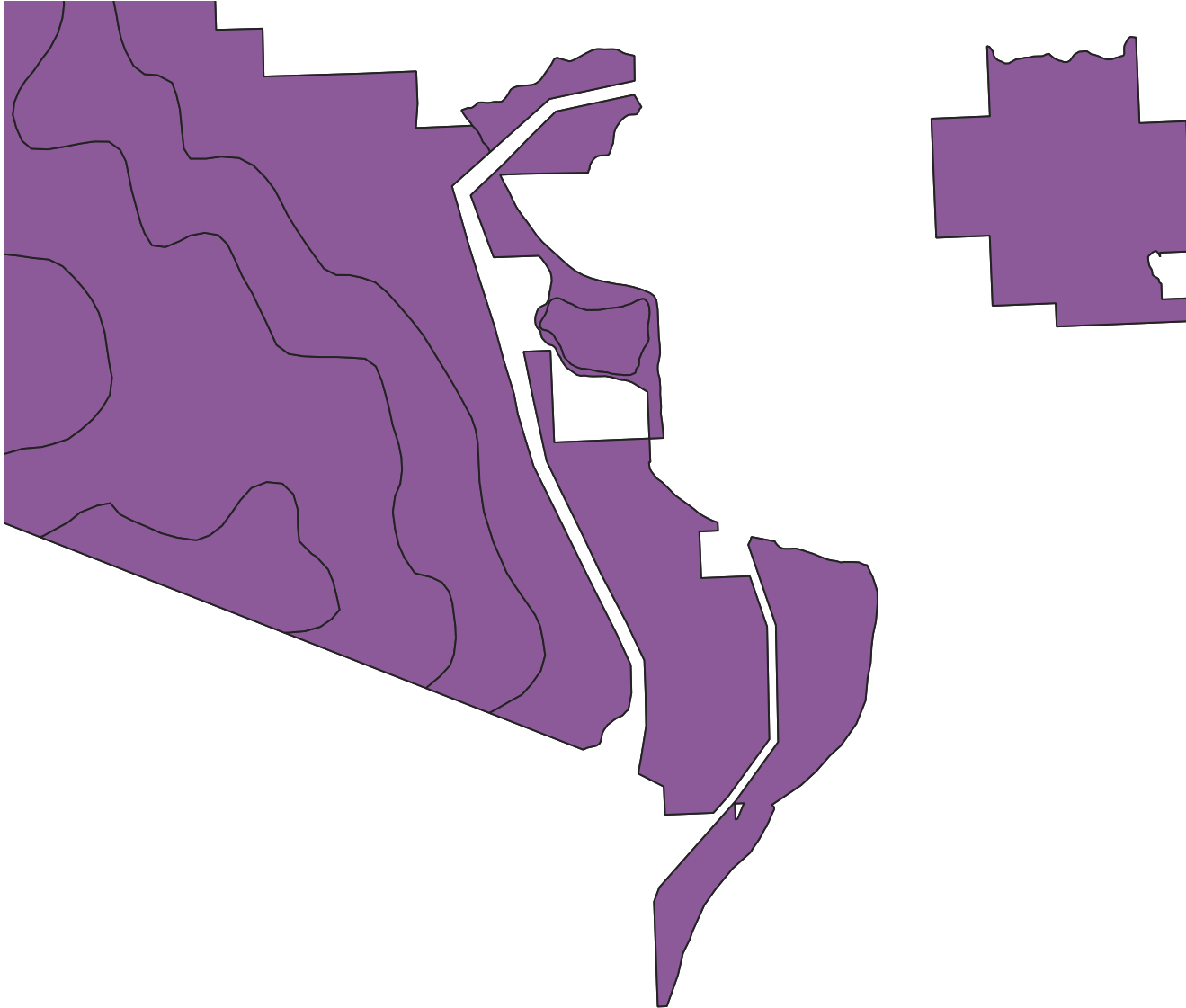
Blackcomb Glacier



pa_name	beclabel	area
Garibaldi	MH mm 2	88863280.10416
Blackcomb Glacier	AT unp	2374043.7800361
Blackcomb Glacier	MH mm 2	27812.419295089
Garibaldi	AT unp	445398162.30702

Plot Title


Brackendale Eagles



pa_name	beclabel	area
Brackendale Eagles	CWH dm	436608.15187217
Baynes Island - (ER)	CWH dm	446329.56334764
Tantalis	CWH dm	9363782.7984367
Brackendale Eagles	CWH dm	3327437.9410792
Brackendale Eagles	CWH dm	2223552.0142051
Brackendale Eagles	CWH dm	1116295.6184896

Plot Title

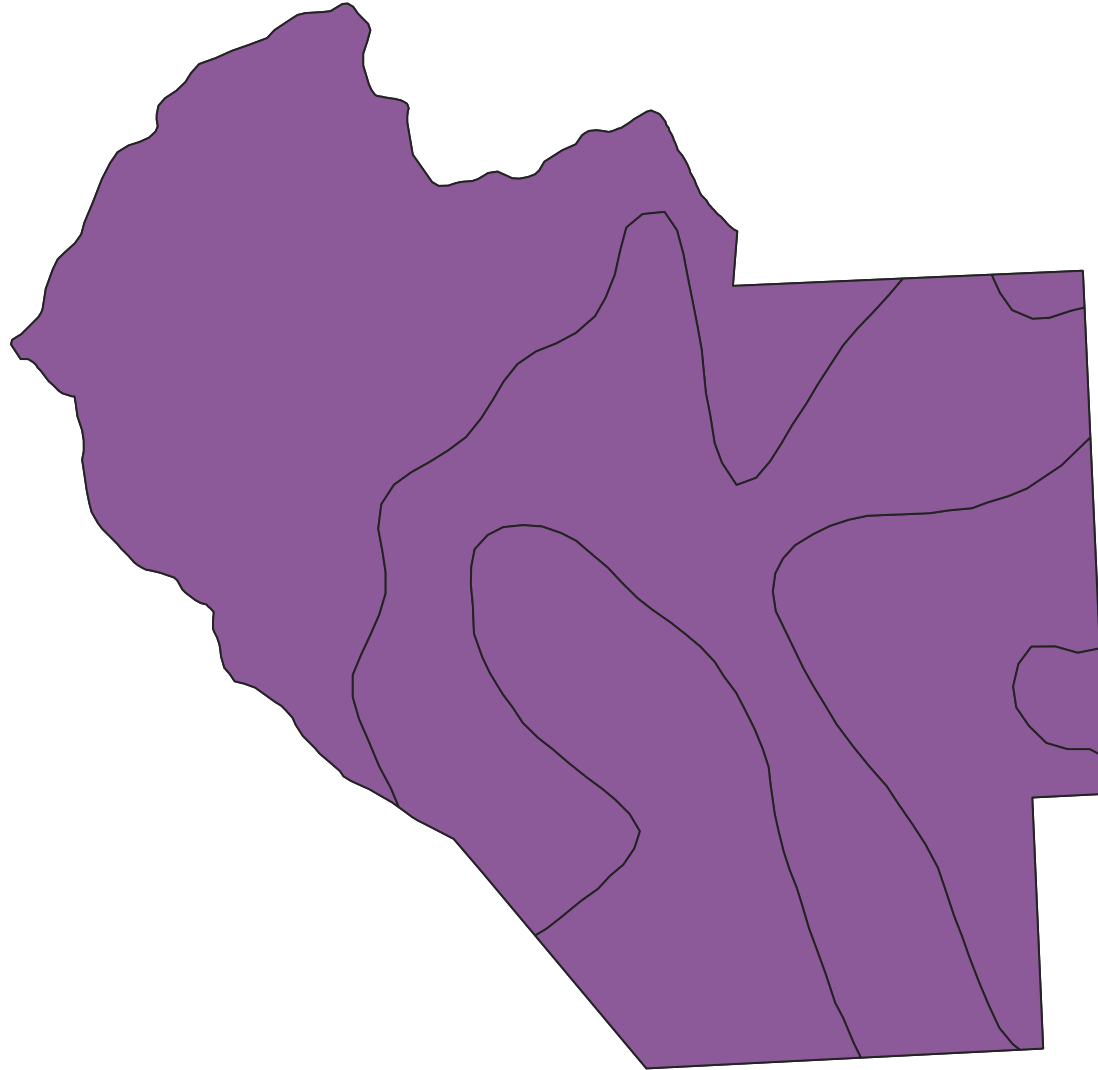
Brandywine Falls



pa_name	beclabel	area
Brandywine Falls	CWH ds 1	244640.57893553
Brandywine Falls	CWH ds 1	222163.71944645
Brandywine Falls	CWH ds 1	768144.04667126
Brandywine Falls	CWH ds 1	170655.93232527

Plot Title

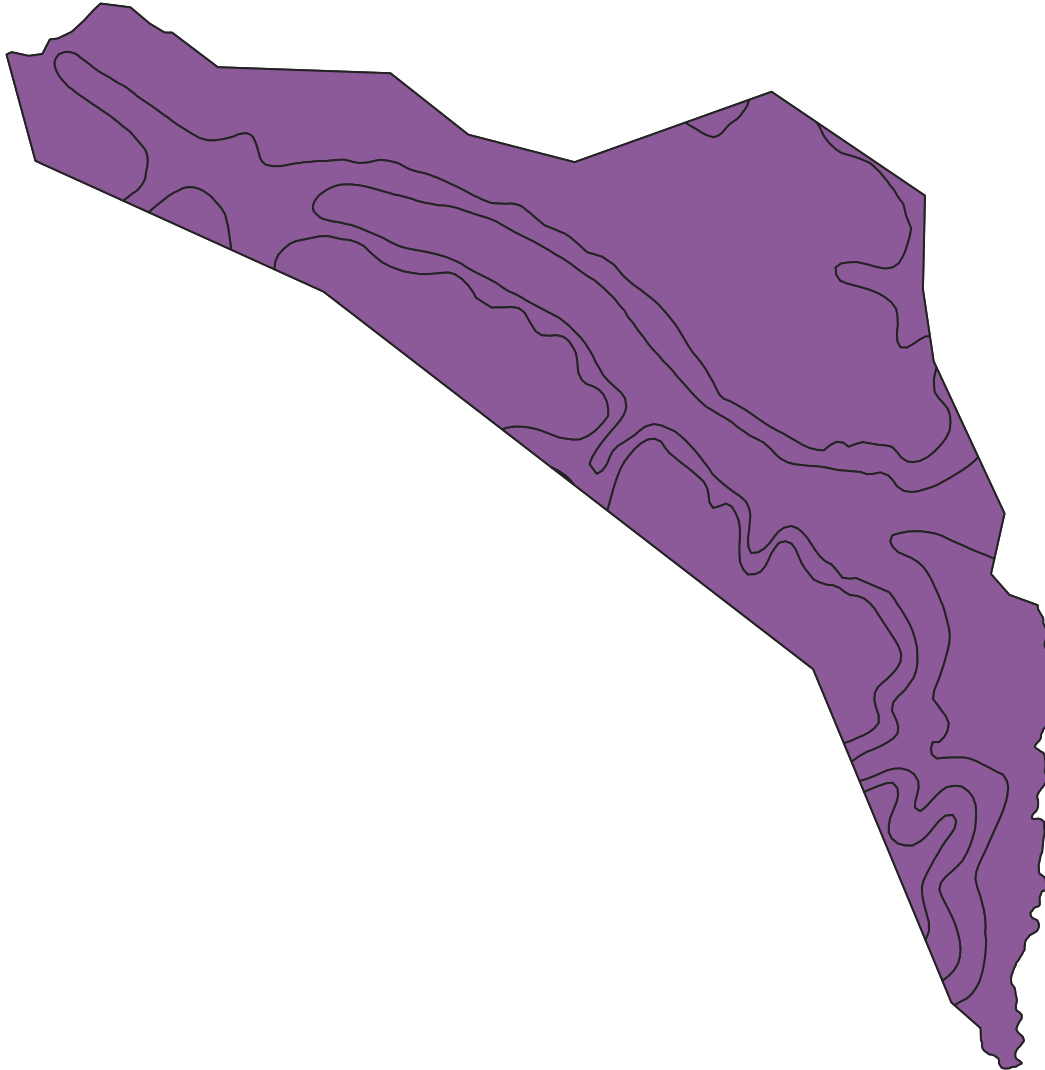
Callaghan Lake



pa_name	beclabel	area
Callaghan Lake	AT unp	9825646.3422976
Callaghan Lake	AT unp	3561381.5524665
Callaghan Lake	MH mm 2	8921006.6092601
Callaghan Lake	CWH ms 1	125169.46594477
Callaghan Lake	CWH ms 1	3945239.34172
Callaghan Lake	MH mm 2	287411.30601917

Plot Title

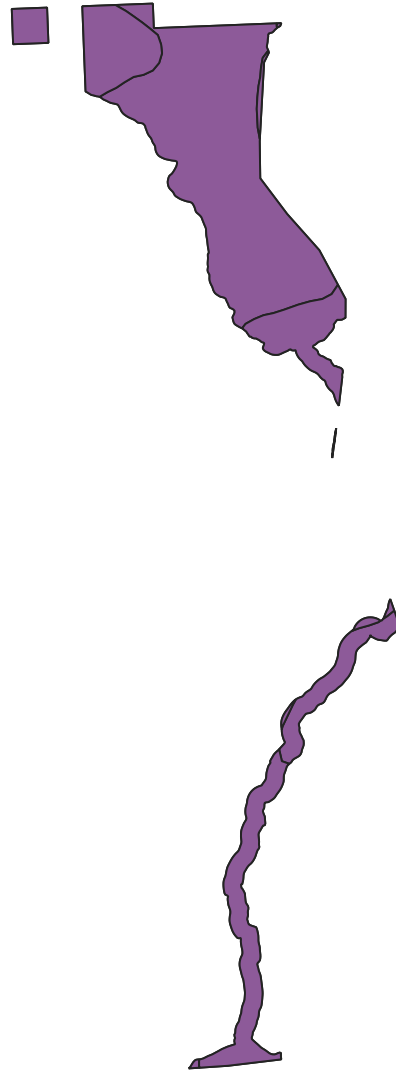
Clendinning



pa_name	beclabel	area
Clendinning	AT unp	104455860.48042
Clendinning	MH mm 2	765962.28353763
Clendinning	MH mm 2	46427068.418485
Clendinning	MH mm 2	4827949.9898825
Clendinning	CWH ms 1	51812528.206904
Clendinning	AT unp	2102087.3345468
Clendinning	AT unp	21915866.7927
Clendinning	AT unp	21594561.669783
Clendinning	AT unp	28392.805449545
Clendinning	CWH ds 1	27907843.781882
Clendinning	MH mm 2	6113707.6661696
Clendinning	AT unp	3075737.2659008

Plot Title

Cypress

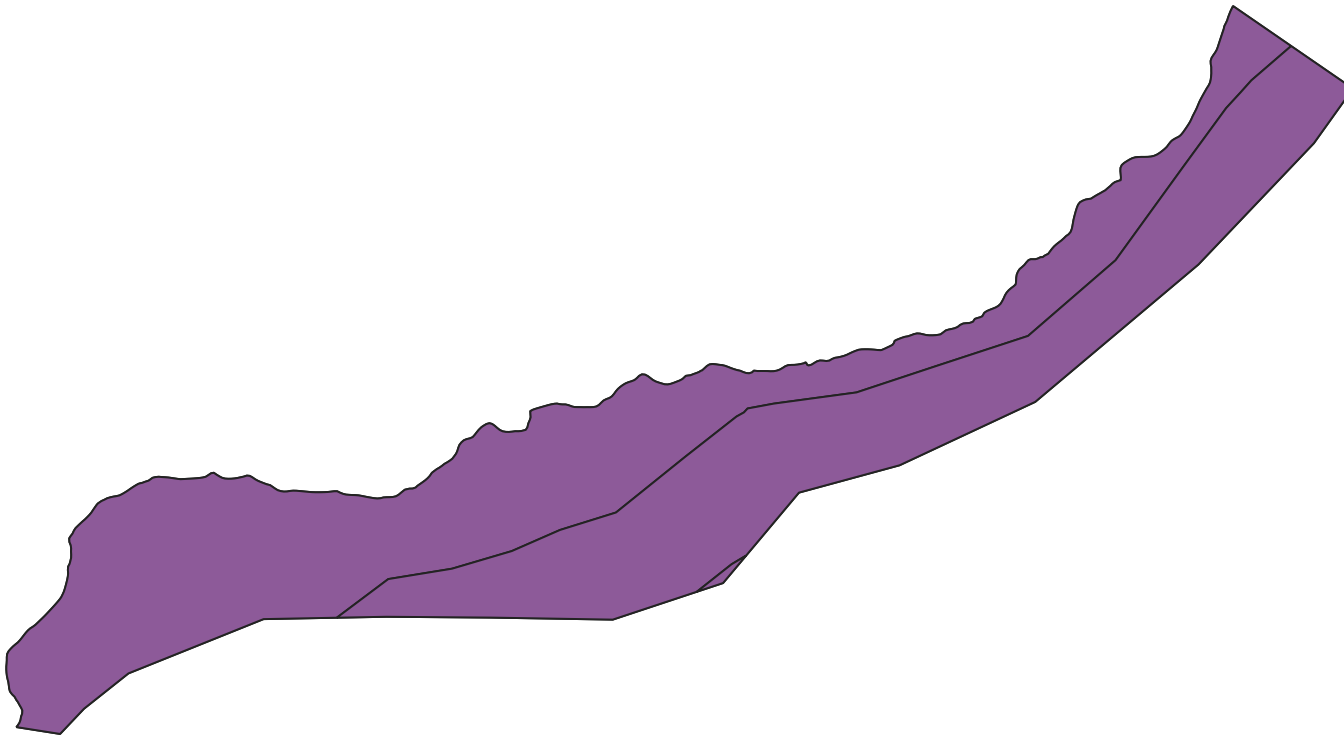


pa_name	beclabel	area
Cypress	MH mm 1	4156118.1794373
Cypress	CWH vm 2	690740.62699163
Cypress	CWH vm 2	43.983984607272
Cypress	CWH dm	161967.2976595
Cypress	AT unp	1727.4849999817
Cypress	AT unp	38370.295331337
Cypress	AT unp	612729.16705954
Cypress	CWH vm 2	7492.0657366663
Cypress	AT unp	1677.8806995489
Cypress	MH mm 1	10044.204415016
Cypress	AT unp	437603.78329162
Cypress	MH mm 1	21253.09626469

Plot Title

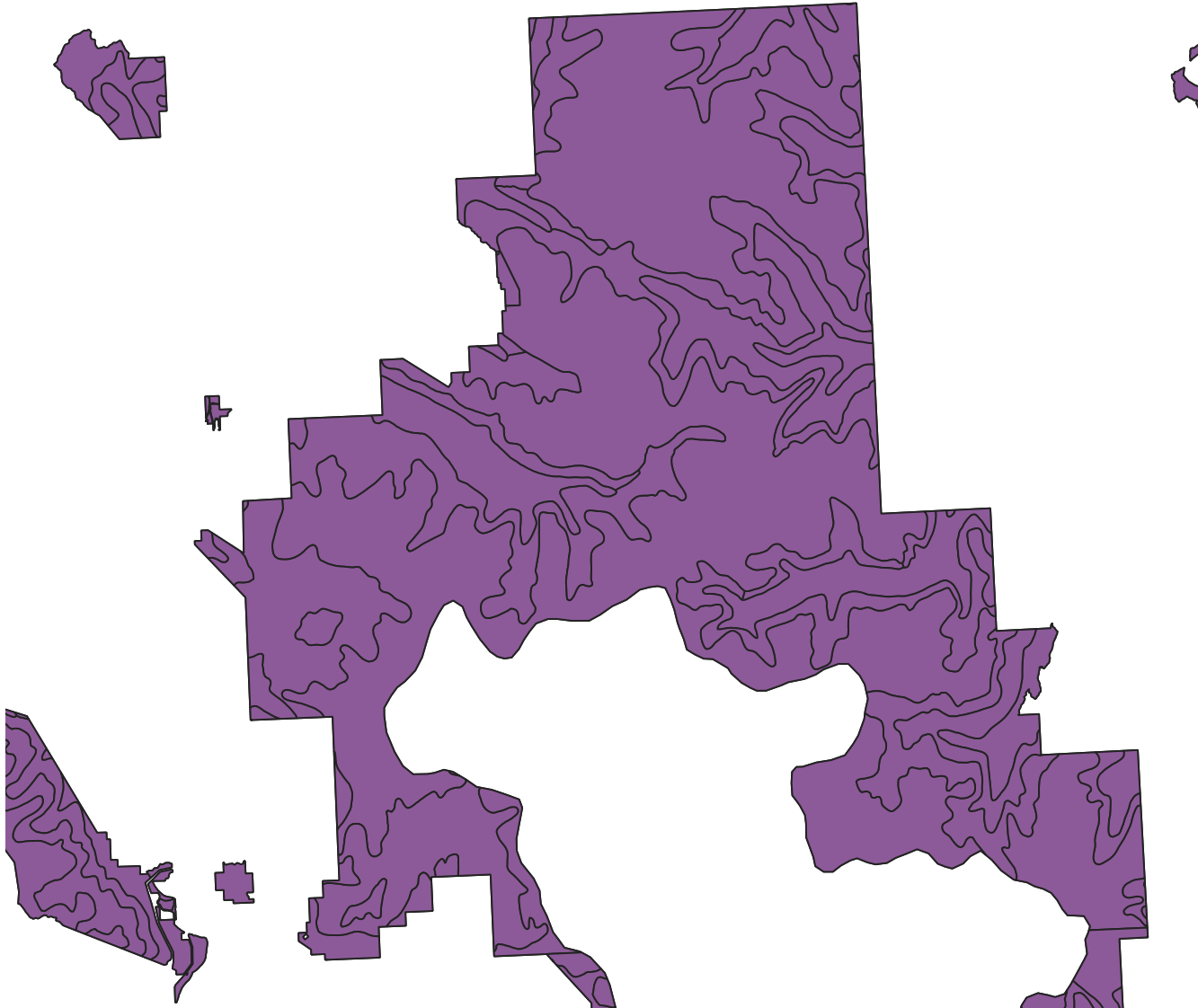
Duffey Lake

pa_name	beclabel	area
Duffey Lake	AT unp	4795053.9080804
Duffey Lake	ESSFmw	3578228.0056887
Duffey Lake	IDF dk 2	12449.921000302



Plot Title

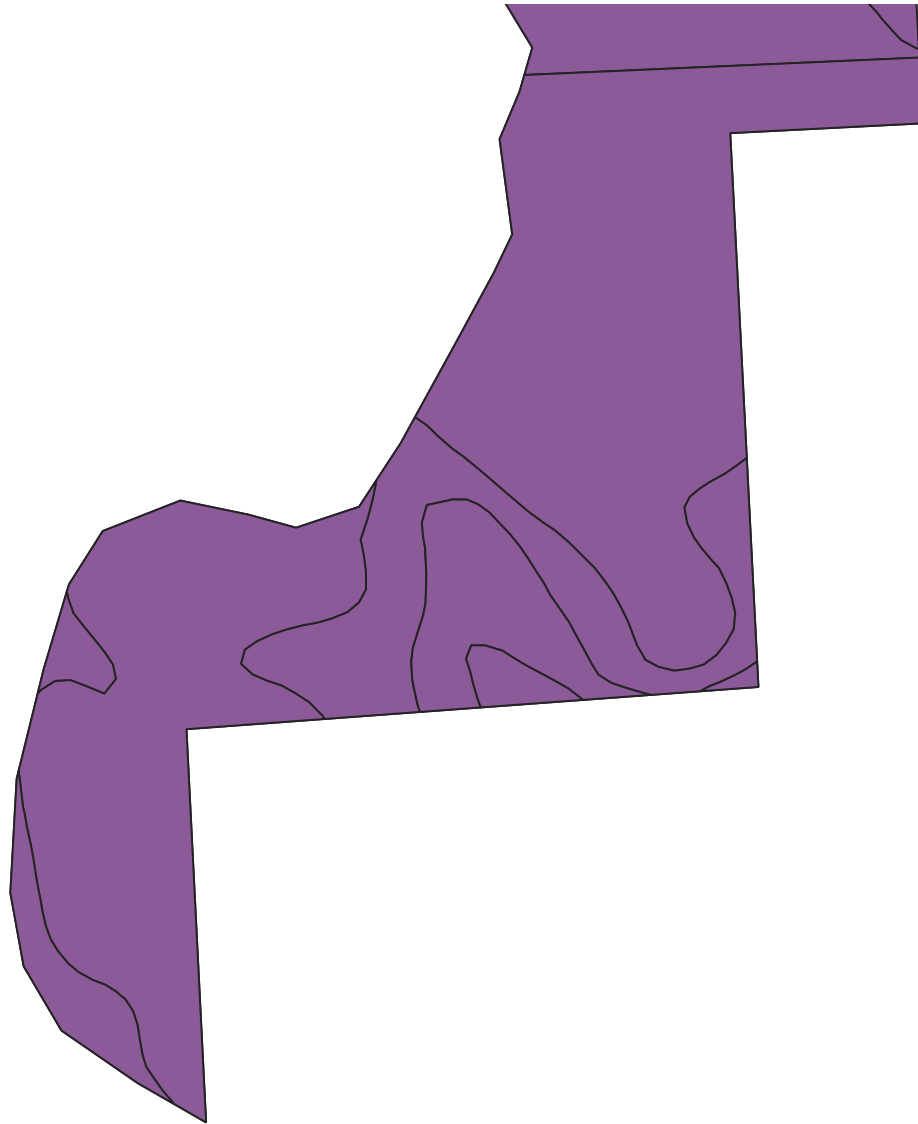
Garibaldi



pa_name	beclabel	area
Garibaldi	AT unp	205008603.83548
Garibaldi	MH mm 2	12605.70347622
Garibaldi	MH mm 2	21723908.194427
Garibaldi	CWH ms 1	8694124.2299244
Garibaldi	MH mm 2	12193815.360078
Garibaldi	CWH ms 1	3375102.2351877
Garibaldi	CWH ds 1	334555.9740339
Garibaldi	ESSFmw	4841063.125
Garibaldi	MH mm 2	88863280.10416
Garibaldi	MH mm 2	149213.77118257
Garibaldi	CWH ms 1	8863446.3298957
Garibaldi	MH mm 2	1622553.3715937

Plot Title

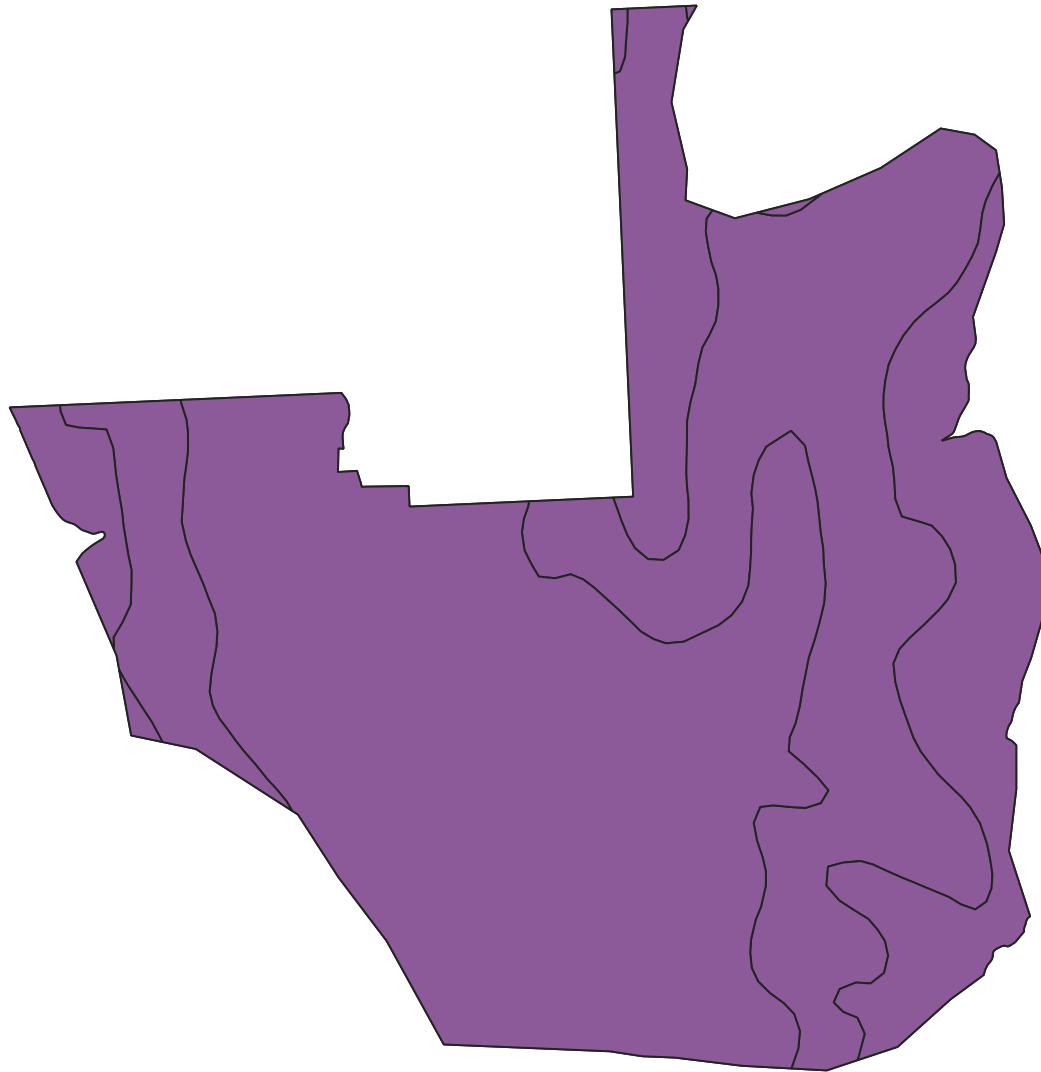
Golden Ears



pa_name	beclabel	area
Golden Ears	MH mm 2	1732.1567797735
Garibaldi	AT unp	47457369.928547
Golden Ears	AT unp	10701787.59165
Golden Ears	MH mm 1	3567878.0746431
Golden Ears	AT unp	7462687.7154897
Golden Ears	CWH vm 2	1773158.5529852
Golden Ears	MH mm 1	283412.80078125
Golden Ears	CWH vm 1	310776.48941261
Golden Ears	CWH vm 2	51972.256706744
Golden Ears	MH mm 1	869243.61656535

Plot Title

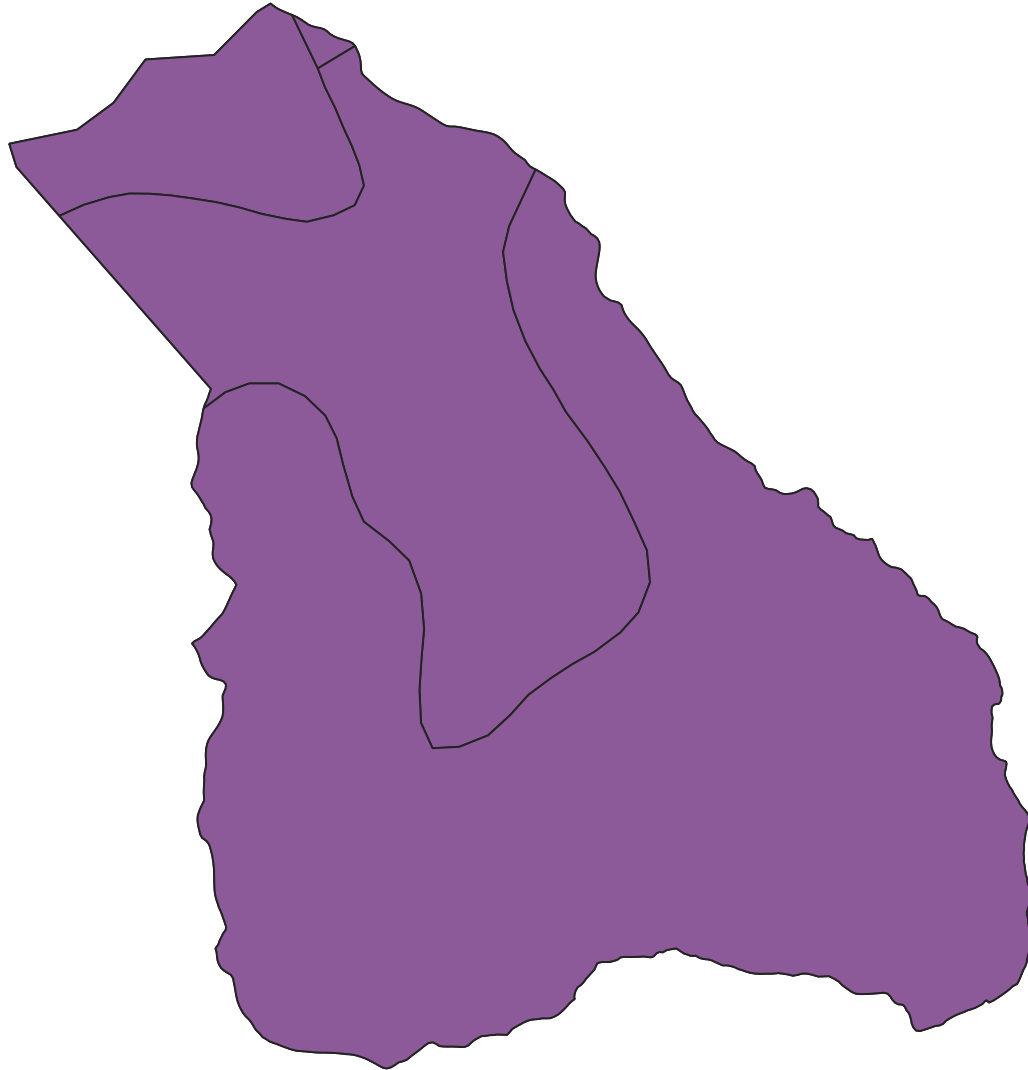
Indian Arm



pa_name	beclabel	area
Indian Arm	AT unsp	5091.3831912093
Indian Arm	MH mm 1	2246413.0122234
Indian Arm	CWH vm 2	47905.137072239
Indian Arm	CWH vm 2	9519907.5274706
Indian Arm	MH mm 1	4403418.8138906
Indian Arm	MH mm 1	23277.259765625
Indian Arm	CWH vm 1	16579173.604546
Indian Arm	CWH vm 2	1729744.6760701
Indian Arm	MH mm 1	747544.36196783
Indian Arm	MH mm 1	60593.305081785

Plot Title

Joffre Lakes




pa_name	beclabel	area
Joffre Lakes	CWH ms 1	1069991.3666046
Joffre Lakes	ESSFmw	31574.260896936
Joffre Lakes	MH mm 2	3979299.4476833
Joffre Lakes	AT unp	9682806.441915

Plot Title

Murrin


pa_name	beclabel	area
Murrin	CWH dm	243015.1299619



Plot Title

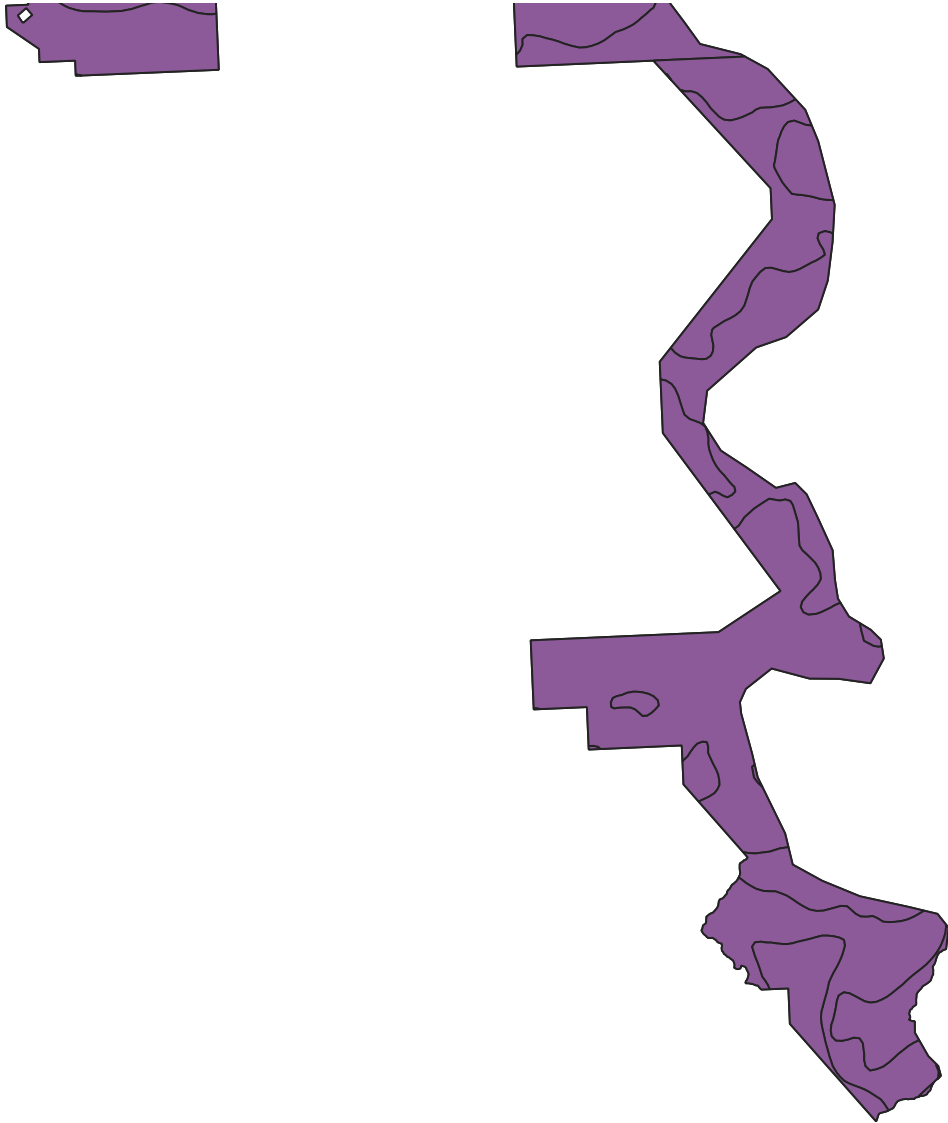
Nairn Falls

pa_name	beclabel	area
Nairn Falls	CWH ds 1	74072.891790271
Nairn Falls	CWH ds 1	1611977.2611952
Nairn Falls	CWH ds 1	109586.95338991



Plot Title

Pinecone Burke

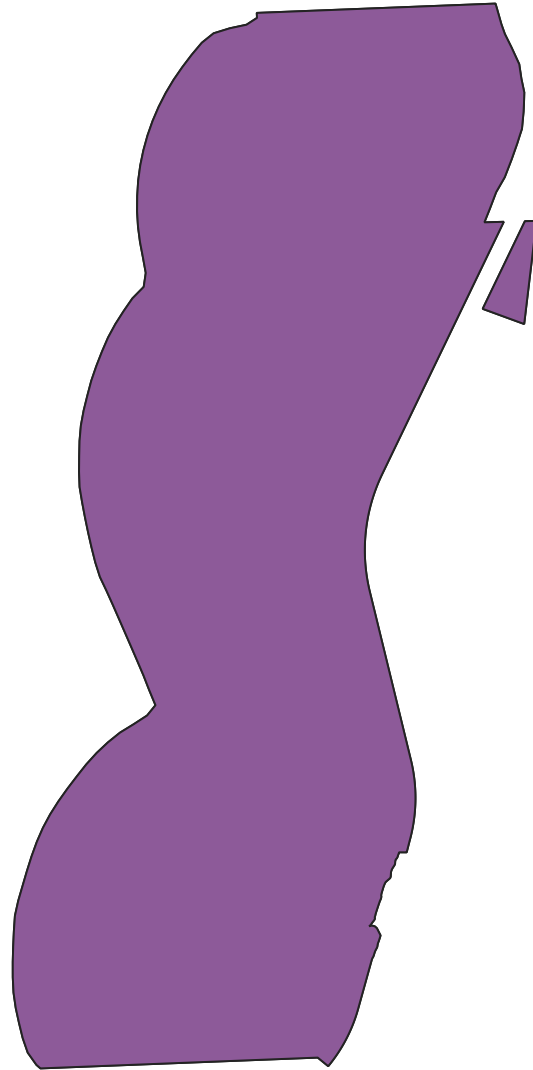


pa_name	beclabel	area
Pinecone Burke	CWH vm 2	764930.61748806
Pinecone Burke	CWH vm 2	16850.900985388
Garibaldi	AT unp	12084793.087312
Pinecone Burke	AT unp	32510.019435957
Pinecone Burke	AT unp	2664940.6349411
Pinecone Burke	MH mm 1	1861.9615214914
Pinecone Burke	MH mm 1	6189361.58481
Pinecone Burke	AT unp	1602135.8153416
Pinecone Burke	AT unp	7699431.4112203
Pinecone Burke	MH mm 1	1642390.0129155
Pinecone Burke	MH mm 1	20423002.339258
Pinecone Burke	AT unp	126255.05939424

Plot Title

Porteau Cove

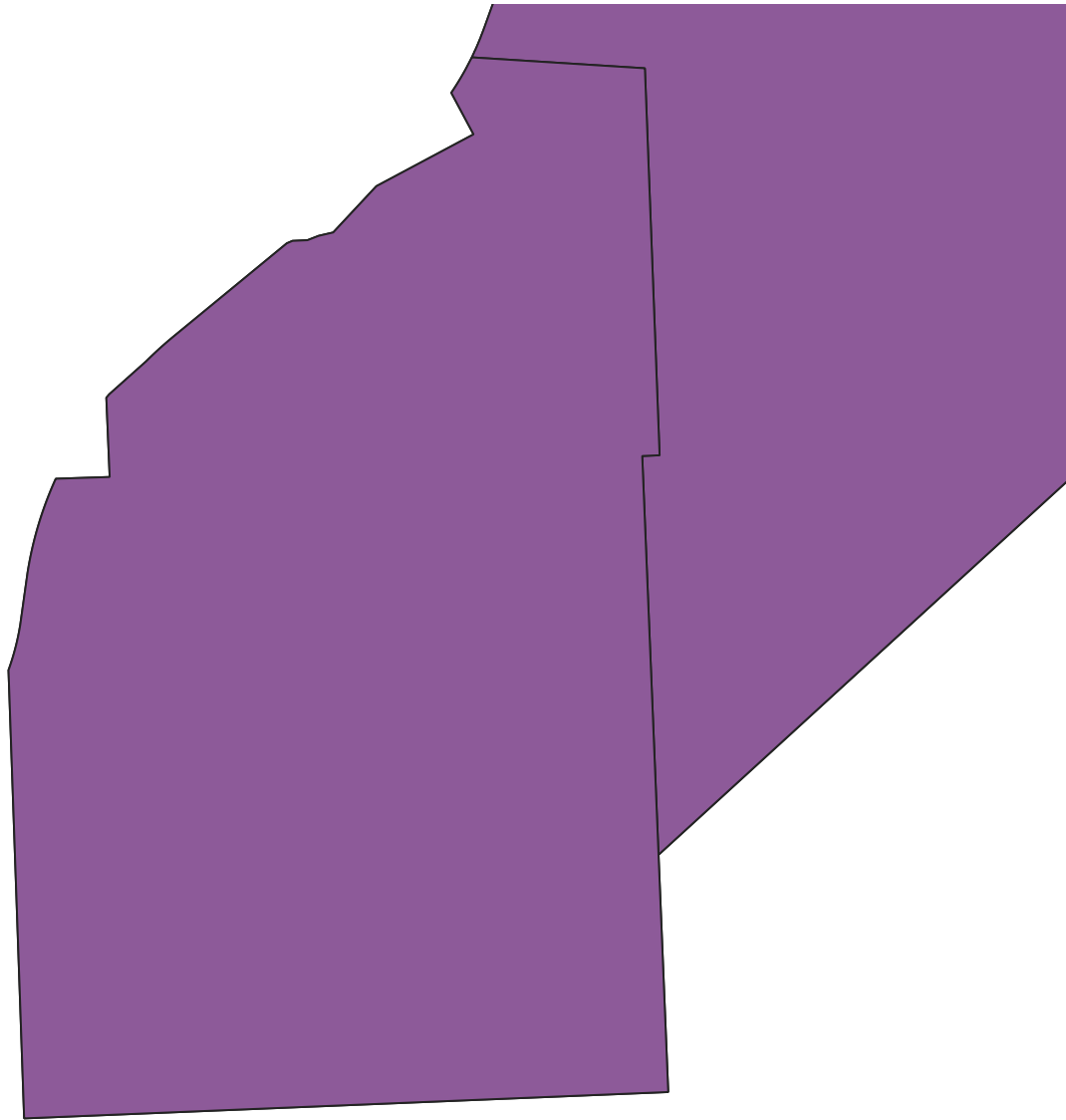
pa_name	beclabel	area
Porteau Cove	CWH dm	575799.63245985
Porteau Cove	CWH dm	4618.748818744



Plot Title

Shannon Falls

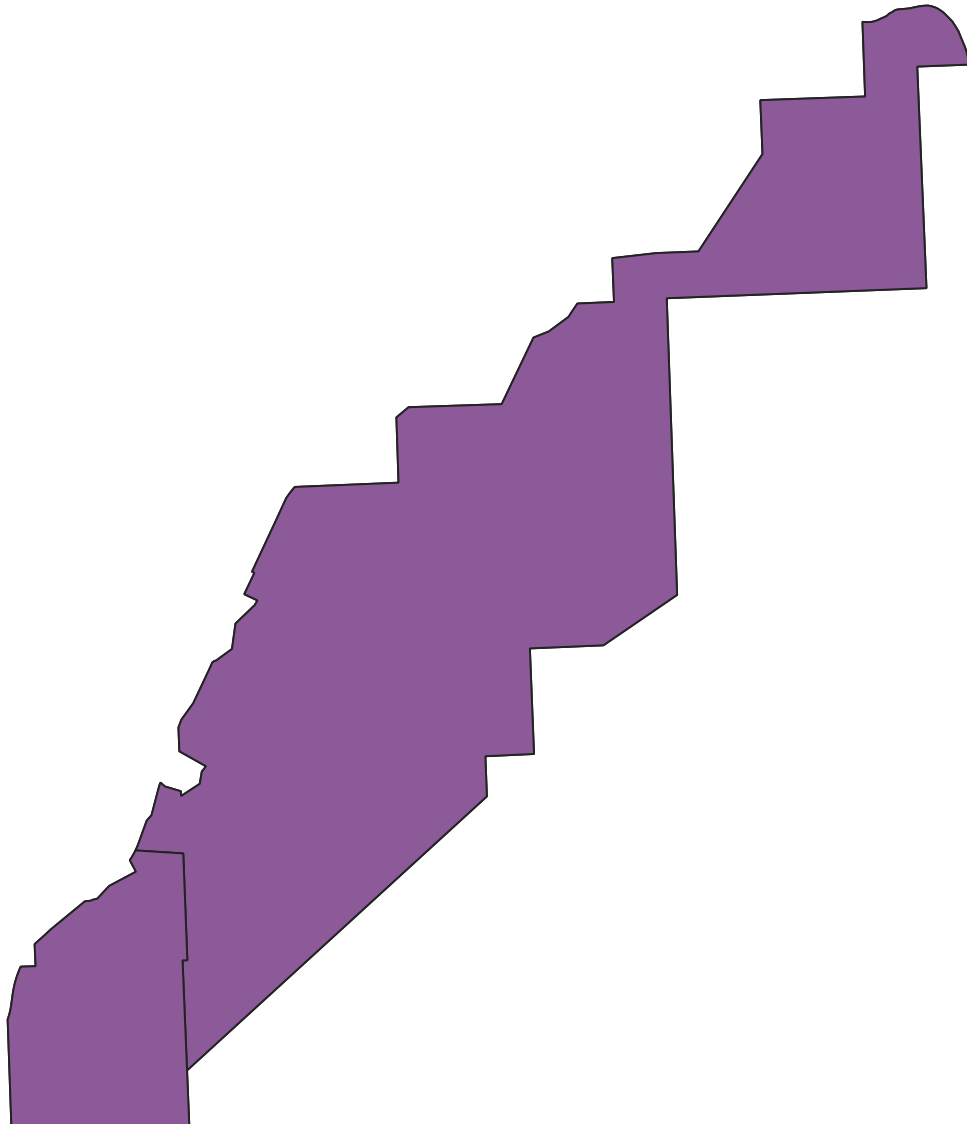
pa_name	beclabel	area
Stawamus Chief	CWH dm	5066092.5488461
Shannon Falls	CWH dm	888158.6424185



Plot Title

Stawamus Chief

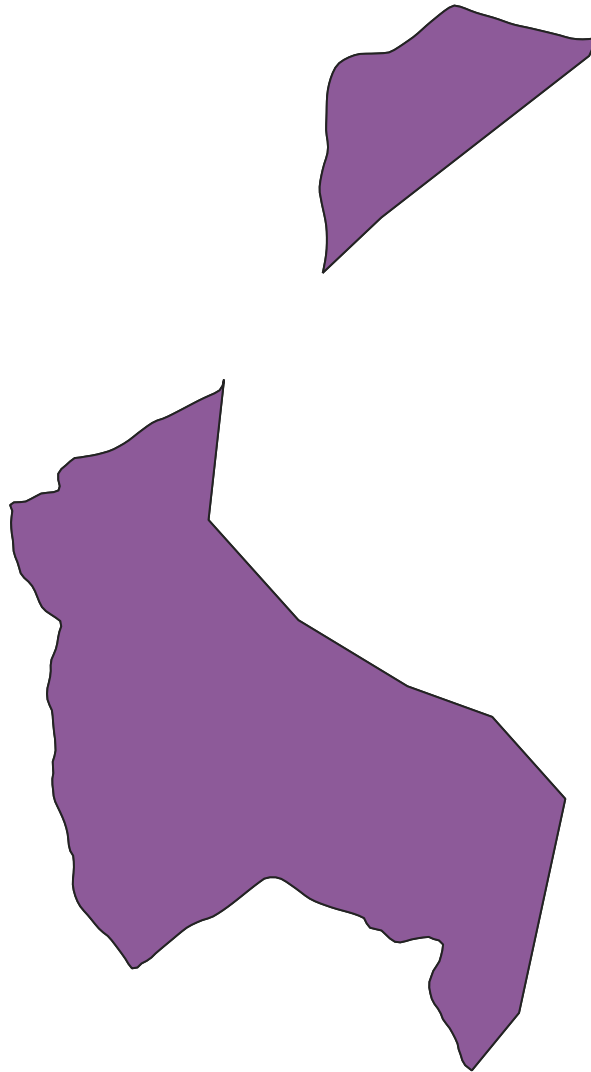
pa_name	beclabel	area
Stawamus Chief	CWH dm	5066092.5488461
Shannon Falls	CWH dm	888158.6424185



Plot Title

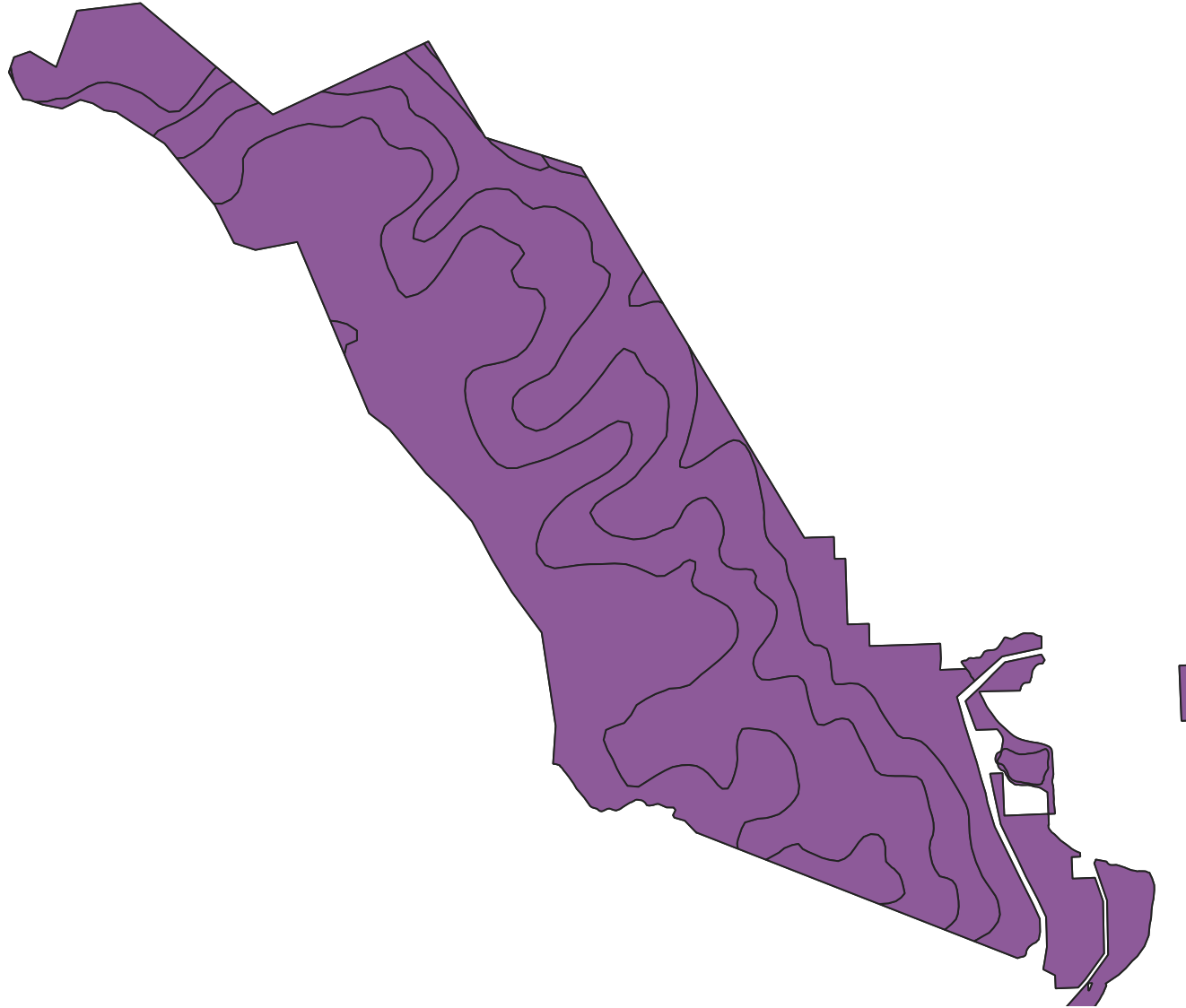
Stein Valley

pa_name	beclabel	area
Stein Valley	AT unp	396191.53700088
Stein Valley	AT unp	2135663.9829329



Plot Title

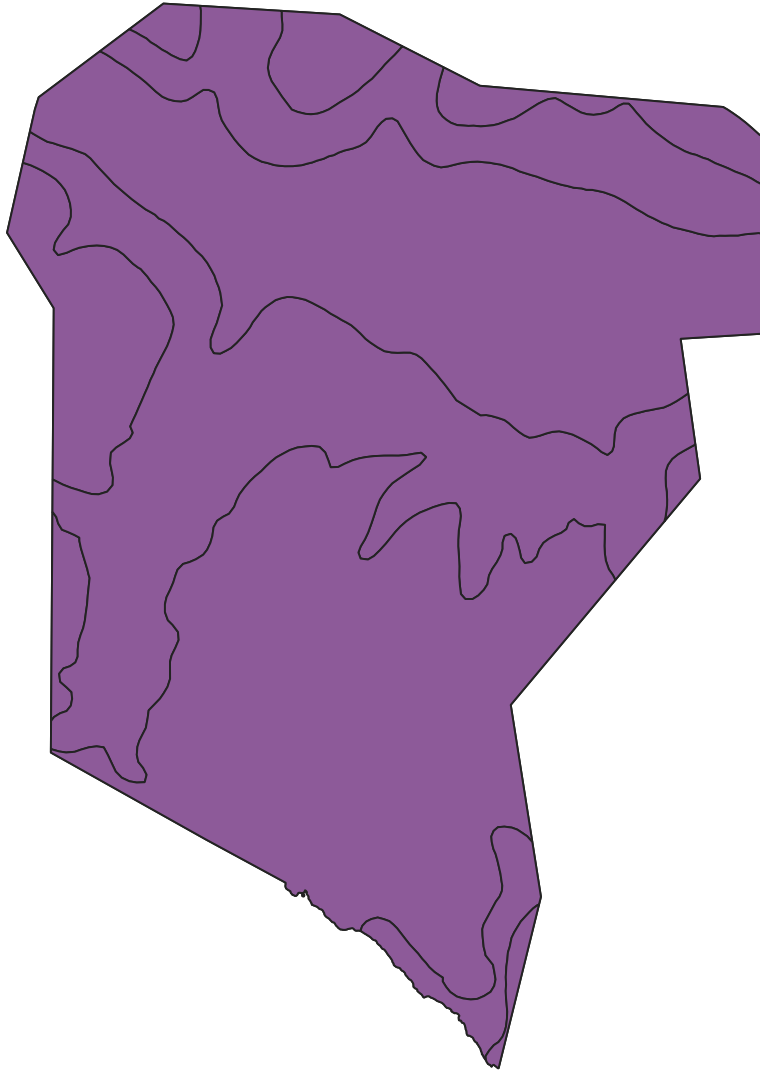
Tantalis



pa_name	beclabel	area
Tantalis	AT unp	4391246.9508595
Tantalis	CWH dm	25778.021360308
Tantalis	CWH vm 1	397909.3719008
Tantalis	CWH vm 2	19531464.67604
Tantalis	MH mm 1	7322.459660776
Tantalis	MH mm 1	1239251.7887296
Tantalis	CWH vm 2	1042054.8317764
Tantalis	MH mm 1	30915618.87207
Tantalis	MH mm 1	45.096779360436
Tantalis	AT unp	35543568.822778
Tantalis	CWH vm 1	236013.98449731
Tantalis	CWH dm	120249.42423314

Plot Title

Upper Lillooet



pa_name	beclabel	area
Upper Lillooet	AT unp	1970150.569554
Upper Lillooet	AT unp	10458970.957386
Upper Lillooet	AT unp	586218.79379135
Upper Lillooet	AT unp	1034036.2515719
Upper Lillooet	AT unp	3567147.3857613
Upper Lillooet	MH mm 2	46021308.495929
Upper Lillooet	AT unp	4175283.0265999
Upper Lillooet	CWH ms 1	49676738.898987
Upper Lillooet	MH mm 2	18052437.930668
Upper Lillooet	AT unp	59787926.6893
Upper Lillooet	MH mm 2	3876945.3323731
Upper Lillooet	CWH ms 1	750313.40087628

Plot Title